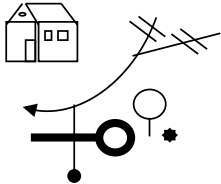
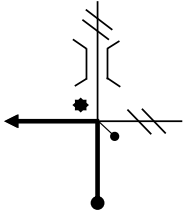
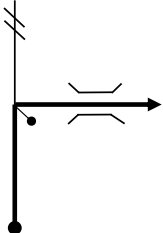
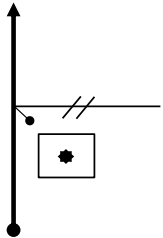
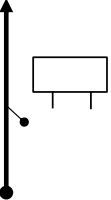
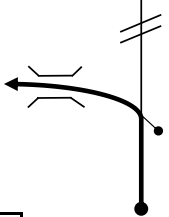
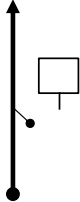
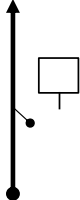
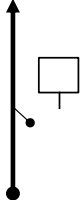
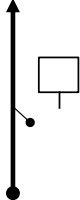


Distanza / Distance		Direzione / Directions	R. S.	Informazioni / Informations	Fondo Ground	Distanza Tot. REGR.
TOTALE	PARZIALE					
0,000	0,000	1 	*	STOP 46° 10' 32,70" N 11° 49' 41,93" E		11,781
0,170	0,170	2 	*	SAN MARTINO DI C. PASSO ROLLE		11,611
0,340	0,170	3 				11,441
0,597	0,257	4 	*	HOTEL BRUNET		11,184
1,140	0,543	5 		SIROR		10,641



Distanza / Distance		Direzione / Directions	R. S.	Informazioni / Informations	Fondo Ground	DISTANZA TOT. REGR.
TOTALE	PARZIALE					
1,870	0,730	6 				9,911
0,000	1,090	7 		75 SS50 INIZIO ETALONNAGE 46° 11' 29,86" N 11° 49' 30,07" E		8,821
0,986	0,986	8 		76 SS50		7,835
1,975	0,989	9 		77 SS50		6,846
2,960	0,985	10 		78 SS50		5,861



Distanza / Distance		Direzione / Directions	R. S.	Informazioni / Informations	Fondo Ground	Distanza TOT. REGR.
TOTALE	PARZIALE					
3,944				<div style="border: 1px solid black; padding: 5px; text-align: center;"> 79 SS50 </div>		4,877
6,904	0,984					
4,928				<div style="border: 1px solid black; padding: 5px; text-align: center;"> 80 SS50 </div>		3,893
7,888	0,984					
5,905				<div style="border: 1px solid black; padding: 5px; text-align: center;"> 81 SS50 </div>		2,916
8,865	0,977					
6,882				<div style="border: 1px solid black; padding: 5px; text-align: center;"> 82 SS50 </div> <p style="text-align: center;">FINE ETALONNAGE 46° 14' 22,65" N 11° 48' 22,97" E</p>		1,939
9,842	0,977					
				<div style="border: 1px solid black; padding: 5px; text-align: center;"> SAN MARTINO DI CASTROZZA </div>		0,000
11,781	1,939					